

浅野キャンパス Asano Campus

バリアフリー設備

- エレベーター
- 車いす対応トイレ(階数も表示)
- 身体障害者専用駐車場

路面情報

- 坂道 (>>>の向きは上り方向、密度で緩急を表示)
- 段差
- 階段

大学設備

- 案内
- 店舗
- レストラン
- カフェ

その他

- 駅
- バス停

アクセス情報

- 車いす通行可能
- 車いす通行困難
- 段差のない出入口
- スロープ(<<の向きは上り方向)

東京メトロ
千代田線
根津駅
Chiyoda Line
Nezu Sta.

向ヶ岡
ファカルティハウス

Asano South Gate

Asano Main Gate

武田先端知ビル

風環境シミュレーター
実験室

農学部
第6号館

浅野キャンパス

弥生キャンパス

本郷通り

No-seimon(Gate)

東大農学部前

Nanboku Line
Todaimae Sta.Exit #1

東京メトロ南北線
東大前駅1番出口

弥生講堂アネックス

ERI Main Gate

ERI Gate

A cyclist had his front wheel caught on an uneven downhill slope and fell. Multiple abrasions.

Slipped and fell on wet fallen leaves while pushing a bicycle down a set of stairs (ramp). Fracture of right thigh.

Many head-on crashes on this narrow, sloping S-curve path. Pay attention to the road ahead and speed down!

Fell over on a steel manhole cover. Suffered a concussion and was transported to the emergency room.

While following a vehicle on a bicycle through a vehicle exit gate, the bar of the gate struck the cyclist on the head, damaging the bar.

Fell on a rainy road surface while cycling. Bruised right thumb and left knee.

Fell on a wet road. Bruised the left thigh and left shoulder.

Bicycle accident spots map

The University of Tokyo Hongo Campus

(As of June 2022)



ACTUAL ACCIDENT SPOT



VEHICLE ACCESS CONTROL GATE

Number of accidents and broken gate bars is on the rise



DANGER ZONE

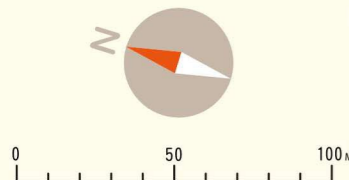
by Division for Environment, Health, and Safety

edited from "Accessibility Map for Hongo Campus"

(3rd Edition Feb 2019)



Disability Services Office, The University of Tokyo





バリアフリー設備

- エレベーター
- 車いす対応トイレ (階数も表示)
- 身体障害者専用駐車場
- 段差解消機

大学設備

- 案内
- 店舗
- レストラン
- カフェ
- 駅
- バス停
- ATM

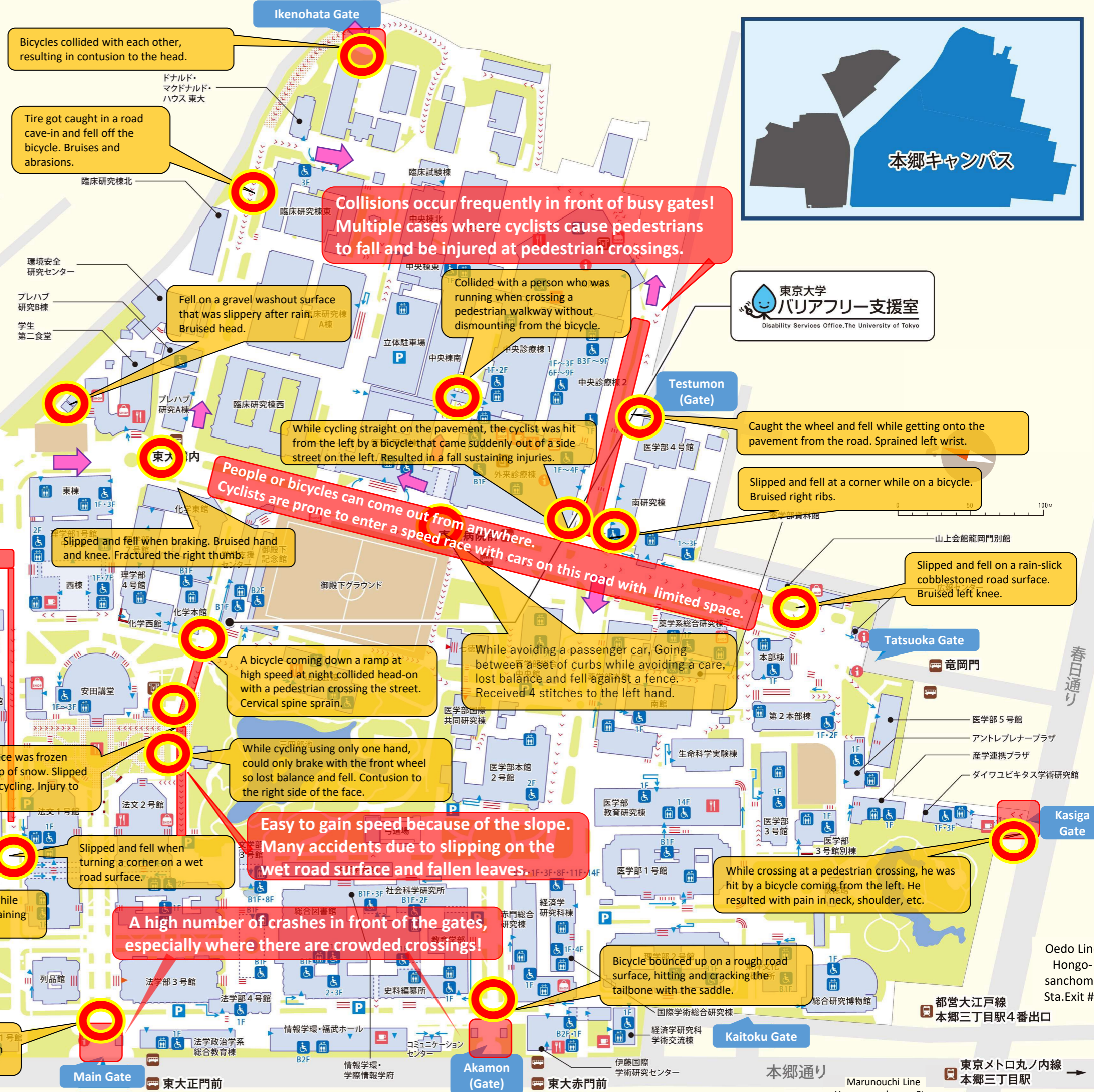
路面情報

坂道 (>の向きは上り方向、密度で緩急を表示)

- 段差
- 階段
- 悪路

アクセス情報

- 車いす通行可能
- 車いす通行困難
- 段差のない出入口
- 段差のある出入口
- スロープ (<の向きは上り方向)



People can pop out from any of the many corners! You can easily gain excess speed and lose control going downhill.

Collided with a box car coming from the side while cycling down a street. Bruised right knee

Bicycle wheel got stuck in the gutter resulting in a fall. Abrasions sustained to arms and legs.

The front wheel locked up due to braking error while going downhill resulting in a fall. Elbow fractured.

Be careful at this small gate and avoid colliding into unaware passersby!

Fell while trying to avoid an oncoming bicycle. Laceration above left eye.

Slipped and fell when turning a corner on a wet road surface.

Easy to gain speed because of the slope. Many accidents due to slipping on the wet road surface and fallen leaves.

A high number of crashes in front of the gates, especially where there are crowded crossings!

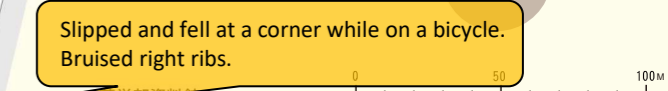
A bicycle coming down a ramp at high speed at night collided head-on with a pedestrian crossing the street. Cervical spine sprain.

While cycling using only one hand, could only brake with the front wheel so lost balance and fell. Contusion to the right side of the face.

While avoiding a passenger car, going between a set of curbs while avoiding a car, lost balance and fell against a fence. Received 4 stitches to the left hand.

While crossing at a pedestrian crossing, he was hit by a bicycle coming from the left. He resulted with pain in neck, shoulder, etc.

Bicycle bounced up on a rough road surface, hitting and cracking the tailbone with the saddle.



Oedo Line Hongo-sanchoe Sta. Exit #4

都営大江戸線 本郷三丁目駅4番出口

Marunouchi Line Hongo-sanchoe Sta.

東京メトロ丸ノ内線 本郷三丁目駅

Bicycle accident spots map

The University of Tokyo Komaba Campus

edited from
"Accessibility Map for
Komaba Campus"
(3rd Edition Feb 2019)

b y
東京大学
バリアフリー支援室
Disability Services Office, The University of Tokyo

新宿方面



- バリアフリー設備**
 - エレベーター
 - 車いす対応トイレ
 - 身体障害者専用駐車場
- 大学設備**
 - 案内
 - 店舗
 - レストラン
 - カフェ
- その他**
 - 駅バ
 - ス停
 - ATM
- 路面情報**
 - 坂道 (の向きは上り方向・密度で緩急を表示)
 - 段差
 - 階段
 - 悪路
- アクセス情報**
 - 車いす通行可能
 - 車いす通行困難
 - 段差のない出入口段
 - 差のある出入口 (上記のない建物のみ表記)
 - スロープ

- ACTUAL ACCIDENT SPOT**
- DANGER ZONE**



People tend to practice for their club activities around this area. Be careful of flying objects!

Fell while trying to avoid a bicycle in the light rain. Left wrist fractured.

Slipped on a curve while riding an electric bicycle in the rain. Abrasions.

Wheel got caught on a wet Braille block and fell. Scraped left knee and fractured left ankle.

Take care and avoid crashing into the many people who use this road.

Beware of children at the nursery school!

While cycling tried to avoid a car that made a sudden right turn in front and fell.

Rounded a curve while looking elsewhere and hit a pedestrian that was in front. 第二グラウンド

While cycling straight on the pavement, the cyclist was hit from the left by a bicycle that came suddenly out of a side street on the left. Resulted in a fall sustaining injuries.

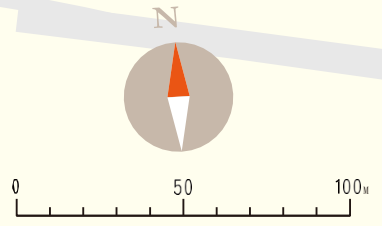
Many bicycles tend to speed too much down the slope. Many accidents occur with people not noticing the bumps.

This gentle slope is quite dangerous with many cyclists inadvertently picking up speed!!

Failing to notice the bumps further ahead down the slope, lost balance and fell. Fractured the clavicle.

The Main Gate gets crowded with inconsistent pattern in traffic flow. Pedestrians should use the side gate as the Main Gate only has enough room for 2 cars to pass.

Don't speed! There isn't enough time for safety checks because of poor visibility.



至 池ノ上駅 京王井の頭線 駒場東大前駅 東口 至 神泉駅

Bicycle accident spots map

The University of Tokyo Kashiwa Campus

edited from "Accessibility Map for Kashiwa Campus" (3rd Edition Feb 2019)

by 東京大学 バリアフリー支援室
Accessibility Services Office, The University of Tokyo

バリアフリー設備	その他	アクセス情報
エレベーター	駅バ	車いす通行可能
車いす対応トイレ	ス停	段差のない出入口
身体障害者専用駐車場	ATM	段差のある出入口
大学設備	路面情報	スロープ
案内	坂道 (>の向きは上り方向)	
店舗	段差	
レストラン	階段	

ACTUAL ACCIDENT SPOT

DANGER ZONE

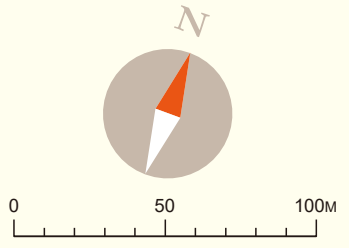
柏IIキャンパス Kashiwa II Campus

* 柏IIキャンパスは R3年度更新予定 至 柏キャンパス 1km先

新領域 生涯スポーツ健康科学研究センター

グラウンド

インターナショナルロジ 柏ロジ



Be aware of the surrounding at junctions and avoid collisions!
Always be attentive since cars and bicycles can jump out from the corners unexpectedly.
Some accidents occurred when the attention was on a small animal instead of the road ahead.

While cycling using only one hand, the left brakes did not work when making a right turn and ended up riding up a curb and fell, fracturing the left wrist.

Failed to notice and hit a curb, resulting in a fall. Bruised right leg, whiplash.

Bicycle stopped suddenly due to some obstacle and fell.

Collided with a car coming out of a parking lot, resulting in an abrasion on the right hand.

The wheels slipped while cycling to work, and the cyclist fell while trying to support himself with his feet. Abrasions and bruises on upper left hip bone, left elbow, knee, chest, side and both wrists.

Many accidents occur around the ponds during and after rain!

Failed to notice the unevenness of the pavement in the light rain and the wheels slipped resulting in a fall. Damage to left rib cartilage.

至 東武アーバンパークライン 江戸川台駅 約2.7km先

至 柏IIキャンパス 1km先
至 つくばエクスプレス 柏の葉キャンパス駅 約2km先



Bicycle accident spots map

The University of Tokyo Shirokanedai Campus

『東京大学 バリアフリーマップ』(バリアフリー支援室)
2019年2月第3版 改変

白金台キャンパス
Shirokanedai Campus



バリアフリー設備

- エレベーター
- 車いす対応トイレ
- 身体障害者専用駐車場

大学設備

- 案内
- 店舗
- レストラン

その他

- 駅
- バス停

路面情報

坂道 (> の向きは上り方向)

- 段差
- 階段
- 悪路

アクセス情報

- 車いす通行可能
- 段差のない出入口
- 段差のある出入口
- スロープ



(Off campus) Fell while cycling commuting to work due to a step. The cyclist suffered fractures in both elbows and a blow to the jaw, resulting in 6 days of absence from work. (Ebisu)

Collided with a truck while crossing the street while cycling home. Fractured the lumbar vertebra. Lost 30 days of work.

(Off campus) Cyclist collided with a taxi on the way home. Full body contusion, stitches, etc. Off work for 2 days. (Shirokanedai 5-chome)

(Off campus) Fell of the bicycle on the way to work. Struck and bruised the chest. (Nishi-Gotanda 3-chome)

(Off campus) Braked suddenly while cycling to work and was thrown off the bicycle. Bruised and fractured both arms. Off work for 2 days. (Meguro Station)

TokyoMetro Nanboku Line
Toei-Mita Line
Shirokanedai Sta.
東京メトロ南北線・都営三田線
白金台駅 2番出口
白金台駅前

